

PLEASE RETURN TO:
KENNEWICK IRRIGATION DISTRICT
12 W. KENNEWICK AVE.
KENNEWICK, WA 99336

**KENNEWICK IRRIGATION DISTRICT
RESOLUTION 2010-28**

**WATER ENTITLEMENT TRANSFER ALLOCATION REQUESTS
TO BE ADDED FOR 2011 ASSESSMENT YEAR**

WHEREAS, the Board of Directors of the Kennewick Irrigation District (District) met in open public session on October 19, 2010 with a quorum present, and

WHEREAS, the legal owners of the parcels identified on Attachment "A", located within the boundaries of the District, have requested that their parcels be granted an irrigation entitlement and are willing to assume the obligations of water entitlement holders, including but not limited to the design, materials, construction and any other costs of providing delivery of the water entitlement to their property from the District's designated service point and subjecting their property to assessments pursuant to RCW Ch. 87.03 and/or the water service contract between the District and the United States Bureau of Reclamation (USBR); and


WHEREAS, the District has confirmed that by permanently transferring a water entitlement to the parcels described on Attachment "A" will not cause the assessed acreage of the District to exceed the District's total maximum irrigated acreage of 20,201 acres; and

WHEREAS, the application requirements of District Policy 3.2-2, "Water Entitlement" and Procedure 3.2-2A, "Water Entitlement Allocation," have been satisfied and will be subject to USBR final approval; and


WHEREAS, action by the Board of Directors is required in order to set the 2011 assessment roll;


NOW, THEREFORE, BE IT RESOLVED water entitlement allocations and irrigation assessments for the parcels described on Attachment "A" be added to the Kennewick Irrigation District's assessment rolls effective January 1, 2011.

Resolution No. 2010-28 is hereby adopted by the Board of Directors of Kennewick Irrigation District, Benton County, Washington, at an open public meeting this 19th day of October, 2010.



John Jaksch, President
ABSENT

John Pringle, Director


David McKenzie, Director


Gene Huffman, Vice President


Patrick McGuire, Director

Approved As to Form:

Brian Ifer, District Legal Counsel

***ATTACHMENT "A"**
ADDING ASSESSMENT
FOR PROPERTY GRANTED WATER ENTITLEMENT
EFFECTIVE JANUARY 01, 2011

Last Name	First Name	Parcel	Source	Parcel Size	Current Irrigated Acre(s)	Additional Acres	New Allotment
Asmus	Ron	1-2698-300-0001-000	Gage Pumps	12.00	0.00	12.00	12.00
Chigbrow	Brent	1-2288-200-0012-001	MC	2.59	0.00	2.59	2.59
Darling	Randy	1-2897-300-0002-001	MC	47.20	28.85	15.00	43.85
Finley Orchards, LLC		1-0170-400-0001-006	MC	39.38	38.40	0.98	39.38
Gay	Lynn & Pam	1-0170-400-0001-005	MC	40.28	38.20	2.08	40.28
Grenell	Ryan & Marisa	1-2288-200-0012-002	MC	2.59	0.00	2.59	2.59
Holton	Ramer	1-1397-400-0001-001	BE	104.09	0.00	50.00	50.00
Holton	Ramer	1-1397-400-0001-002	BE	25.00	0.00	25.00	25.00
Kinsel	Bill & Shirley	1-1397-100-0001-000	BE	179.70	116.70	15.00	131.70
Kolzig	Olaf	1-2288-200-0010-003	MC	5.00	0.00	5.00	5.00
Meadow Springs		1-3698-105-0002-001	Badger Drain	1.00	0.00	1.00	1.00
Meadow Springs		1-3698-105-0002-002	Badger Drain	15.10	0.00	15.10	15.10
Meadow Springs		1-3698-204-0005-000	Badger Drain	49.56	13.57	35.99	49.56
Meadow Springs		1-3698-302-0007-001	Badger Drain	18.05	16.54	1.51	18.05
Meadow Springs		1-3698-302-0008-000	Badger Drain	37.97	6.92	31.05	37.97
15				579.51	259.18	214.89	474.07