



PLEASE RETURN TO:
KENNEWICK IRRIGATION DISTRICT
12 W. KENNEWICK AVE.
KENNEWICK, WA 99336

**KENNEWICK IRRIGATION DISTRICT
RESOLUTION 2015-28**

**WATER ALLOTMENT RELEGATION REQUESTS
FOR ASSESSMENTS REMOVED
BEGINNING THE 2016 ASSESSMENT YEAR**

WHEREAS, the Board of Directors of the Kennewick Irrigation District (District) met in open public session on October 20, 2015 with a quorum present, and

WHEREAS, the legal owners of the parcels identified on Attachment "A", designated as irrigable and, therefore, assessable, located within the boundaries of the District, have requested that their parcel be relieved of assessment obligation by permanently transferring the irrigation water allotment for said parcels to the District; and

WHEREAS, the District has confirmed that the permanent transfer of the water allotment for the parcels described on Attachment "A" will not cause the assessable acreage of the District to be below the District's total minimum irrigated acreage of 19,171 acres under the District's water contract; and

WHEREAS, the application requirements of District Policy 3.2-2, "Water Allotment," and Procedure 3.2-2B, "Water Allotment-Relegation," have been satisfied; and


WHEREAS, all monies and/or obligations to the District and/or USBR due and owing on the subject property have been paid to the District in full; and


WHEREAS, the parcels described on Attachment "A" should be removed from the 2016 assessment roll;


NOW, THEREFORE, BE IT RESOLVED any and all Kennewick Irrigation District water allotments, irrigation assessments and/or USBR construction loan repayment assessments for the parcels described on Attachment "A" be removed from the Kennewick Irrigation District's assessment rolls effective January 1, 2016.

Resolution No. 2015-28 is hereby adopted by the Board of Directors of Kennewick Irrigation District, Benton County, Washington, at an open public meeting this 20th day of October, 2015.


Kirk Rathbun, President


David McKenzie, Vice President


Gene Huffman, Director


Patrick McGuire, Director


Dean Dennis, Director

ATTACHMENT "A"
REMOVING ASSESSMENTS
FOR PROPERTY PERMANENTLY TRANSFERRING WATER
ALLOTMENT EFFECTIVE JANUARY 01, 2016

Last Name	First Name	Parcel	Total Acre(s) Relegating	Old Lands Acres(s)	New Lands Acre(s)
Bay	Scott & Teddi	1-0589-112-0000-010	0.16	0.16	-
Campos	Abel	1-3598-103-0002-006	0.26	-	0.26
Carlson	David & Kim (Evans)	1-0389-109-0000-012	0.17	0.17	-
Detmer	Michael	1-1289-313-0003-003	0.25	0.25	-
Dunn	Melissa	1-0589-112-0000-002	0.14	0.14	-
Erwin	Thomas & Maria	1-3598-402-0001-025	0.39	-	0.39
Garfield Mart	Raj Sandhu	1-0189-200-0005-005	0.48	0.48	-
Grazian	Robert & Julia	1-2598-401-2037-005	0.49	-	0.49
Hazen	Timothy & Christine	1-3499-302-0002-017	0.40	0.40	-
Horst Family Partnership	Debbie Thompson	1-3499-300-0033-001	0.25	0.25	-
Long Shot Holdings LLC	Nate Douglas	1-3599-301-0522-007	0.87	0.87	-
McConnel Living Trust	Chuck Mconnel	1-3499-102-0001-031	0.31	0.31	-
Maplethorpe	Kyle & Tiffany	1-0489-108-0002-004	0.27	0.27	-
Mills	Valerie	1-1289-313-0001-012	0.20	0.20	-
Montoya, LLC	Camacho, Gabriel Montoya	1-3399-112-0003-006	0.27	0.27	-
Nash	Robert & Marie	1-1289-314-0002-010	0.26	0.26	-
Rada	Wade & Michelle	1-0989-202-0001-016	0.24	-	0.24
Richards	Nancy	1-0289-107-0001-001	0.27	0.27	-
Richards	Bryce	1-0389-202-0016-004	0.22	0.22	-
Romero	Tatiana	1-0589-112-0000-015	0.14	0.14	-
Saulmon	David & Abigail	1-0589-112-0000-004	0.14	0.14	-
Seaman	Larry	1-0389-405-0001-010	0.52	0.52	-
Seashel II, LLC	Affordable Wash	1-0589-109-0001-001	0.53	0.53	-
Tesoro	Shirley Jensen	1-2698-401-2355-004	0.63	-	0.63
Tesoro	Shirley Jensen	1-3399-306-0002-009	0.04	0.04	-
Thompson, LLC	Bill Thompson	1-0289-200-0003-000	0.55	0.55	-
Thompson, LLC	Bill Thompson	1-0289-209-0000-003	0.29	0.29	-
Treadwell	Connie (Stanley)	1-3499-102-0001-009	0.26	0.26	-
West John Day PI Prop, LLC	Roger McKinnon	1-3499-306-0002-009	0.09	0.09	-
Willowbrook Associates	Loren & Terry Sharp	1-1089-301-1872-032	0.34	-	0.34
Willowbrook Associates	Loren & Terry Sharp	1-1089-301-1872-033	1.29	-	1.29
Willowbrook Associates	Loren & Terry Sharp	1-1089-301-1872-034	1.25	-	1.25
Wintle	Timothy	1-0989-204-0002-005	0.18	-	0.18
TOTAL ACRES			12.15	7.08	5.07